



SUNNICA ENERGY FARM

EN010106

Cable and Vehicle Access Across Chippenham Park Avenue

Planning Act 2008

Infrastructure Planning (Applications: Prescribed Forms and
Procedure) Regulations 2009



3 March 2023
Version number: 00

Planning Act 2008

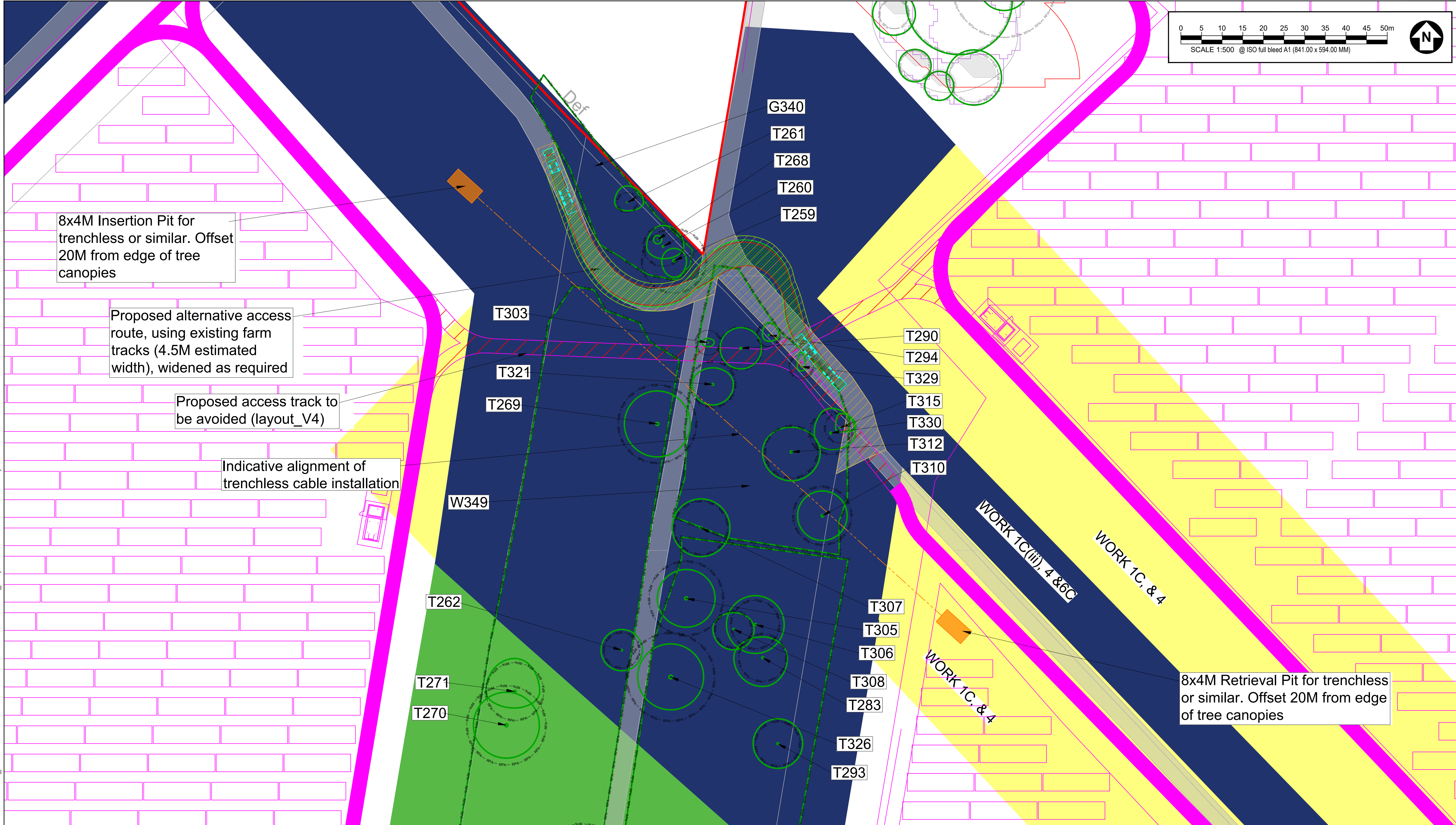
**The Infrastructure Planning
(Applications: Prescribed Forms and
Procedure) Regulations 2009**

Sunnica Energy Farm

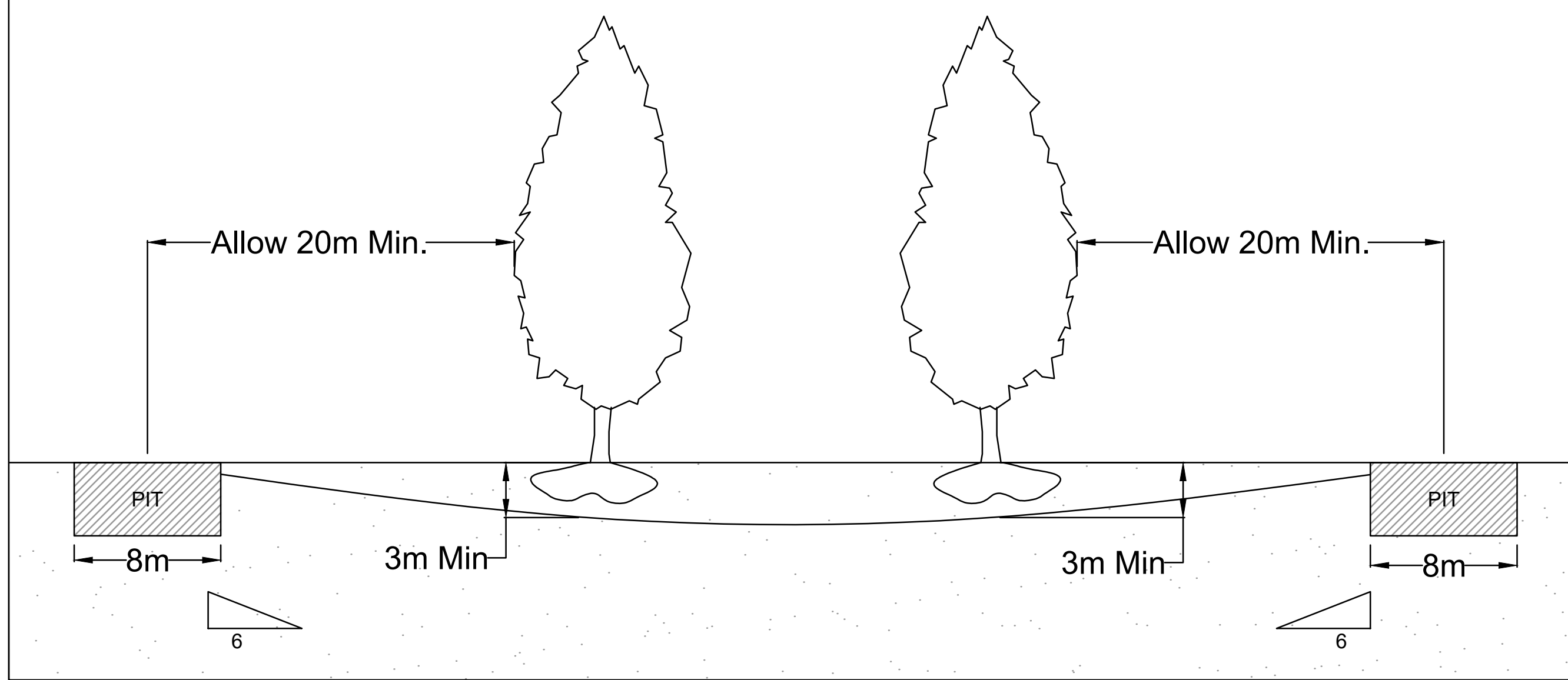
8.98 Cable and Vehicle Access Across Chippenham Park Avenue

Planning Inspectorate Scheme Reference	EN010106
Application Document Reference	EN010106/APP/8.98
Author	Sunnica Energy Farm Project Team

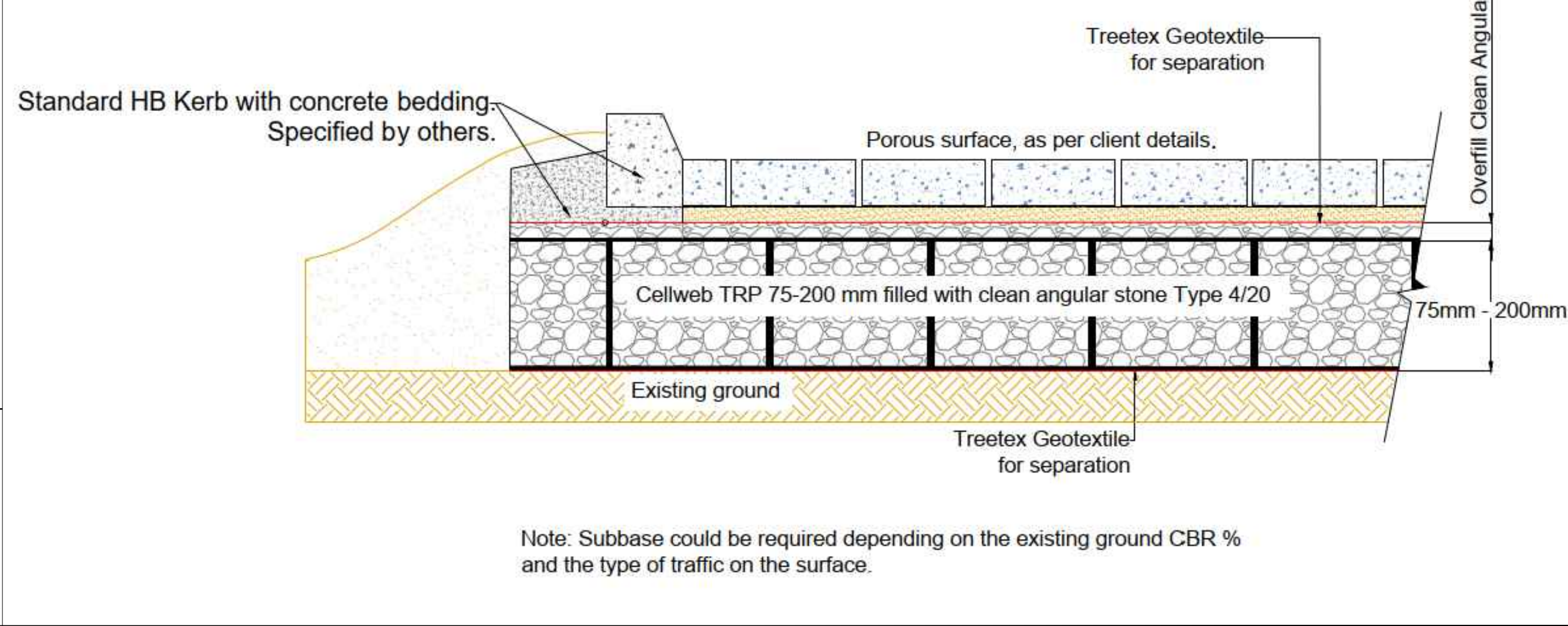
Version	Date	Status of Version
Rev 00	3 March 2023	Submitted at Deadline 7




Trenchless crossing option (Indicative Only)



Access Detail (Reproduced with permission from Geosynthetics Ltd 2023, Indicative only)



KEY PLAN



KEY

- ORDER LIMITS BOUNDARY
- EXISTING TREE, GROUP, WOODLAND, OR HEDGE TO BE RETAINED
- TREE TAGS INDICATE TREES SUBJECT TO DETAILED SURVEY. NO TREE TAG INDICATES TREES BASED ON NTHMDESK STUDY
- ROOT PROTECTION AREAS (RPA) AS DEFINED BY BS 5837:2012 FOR TREES SUBJECT TO DETAILED SURVEY. ESTIMATED BUFFER ZONE SHOWN INDICATIVELY FOR OTHER TREES
- CONSTRUCTION WORKING ZONE (MANAGED CONSTRUCTION PROCESSES PERMITTED IN ACCORDANCE WITH THE PRINCIPLES SET OUT WITHIN THE ARBORICULTURAL IMPACT ASSESSMENT)
- PROPOSED NO-DIG ACCESS TRACK (MANAGED EXTENT OF NO-DIG SURFACING IN ACCORDANCE WITH THE PRINCIPLES SET OUT WITHIN THE ARBORICULTURAL IMPACT ASSESSMENT)
- AREA ALLOWED FOR WORKS N04 AS SHOWN ON THE WORKS PLANS
- PROPOSED ACCESS TRACK (Layout_V4)

ISSUE/REVISION

01	03/23	Deadline 7
VR	DATE	DESCRIPTION

DRAWING STATUS

For Submission

PROJECT NUMBER

60589004

SHEET TITLE

CABLE AND VEHICLE ACCESS
ACROSS CHIPPENHAM PARK
AVENUE
(SHEET 1)

SHEET NUMBER

60589004-CVA-XX-XX-AB-TBP-01